

Preserving our hidden past

Napier's global archaeological authority

Fleur Lincoln, Strategic Planning Lead, Napier City Council



NAPIER
CITY COUNCIL
The Napier Heritage Society

1865

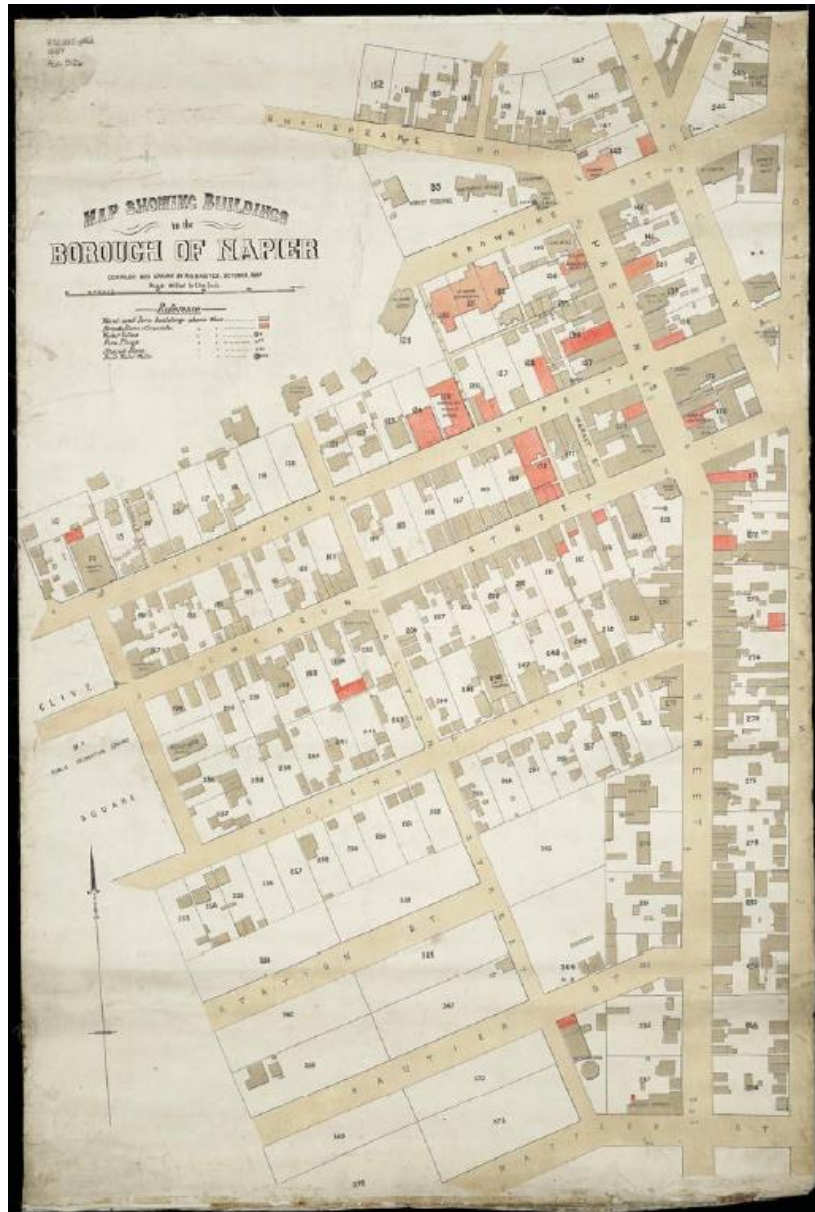


2019

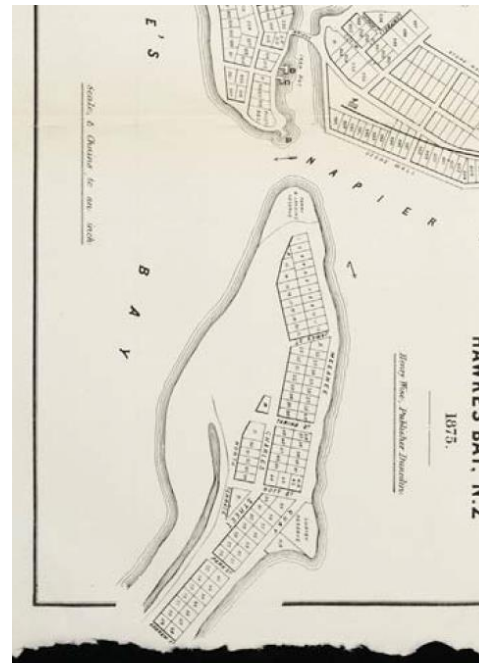


NAPIER
CITY COUNCIL
Te Kaunihera o Ahuriri

Bristed 1887
City centre



Wise's NZ
Directory
1875
Ahuriri

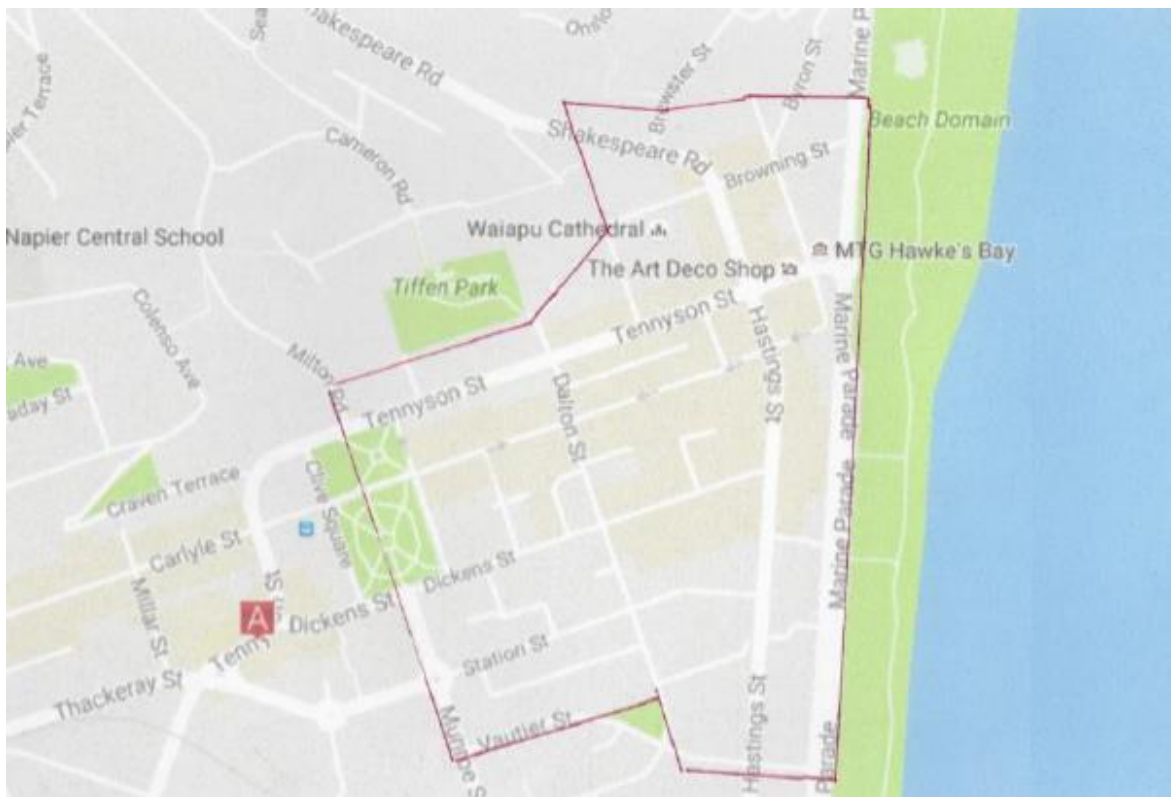


1855

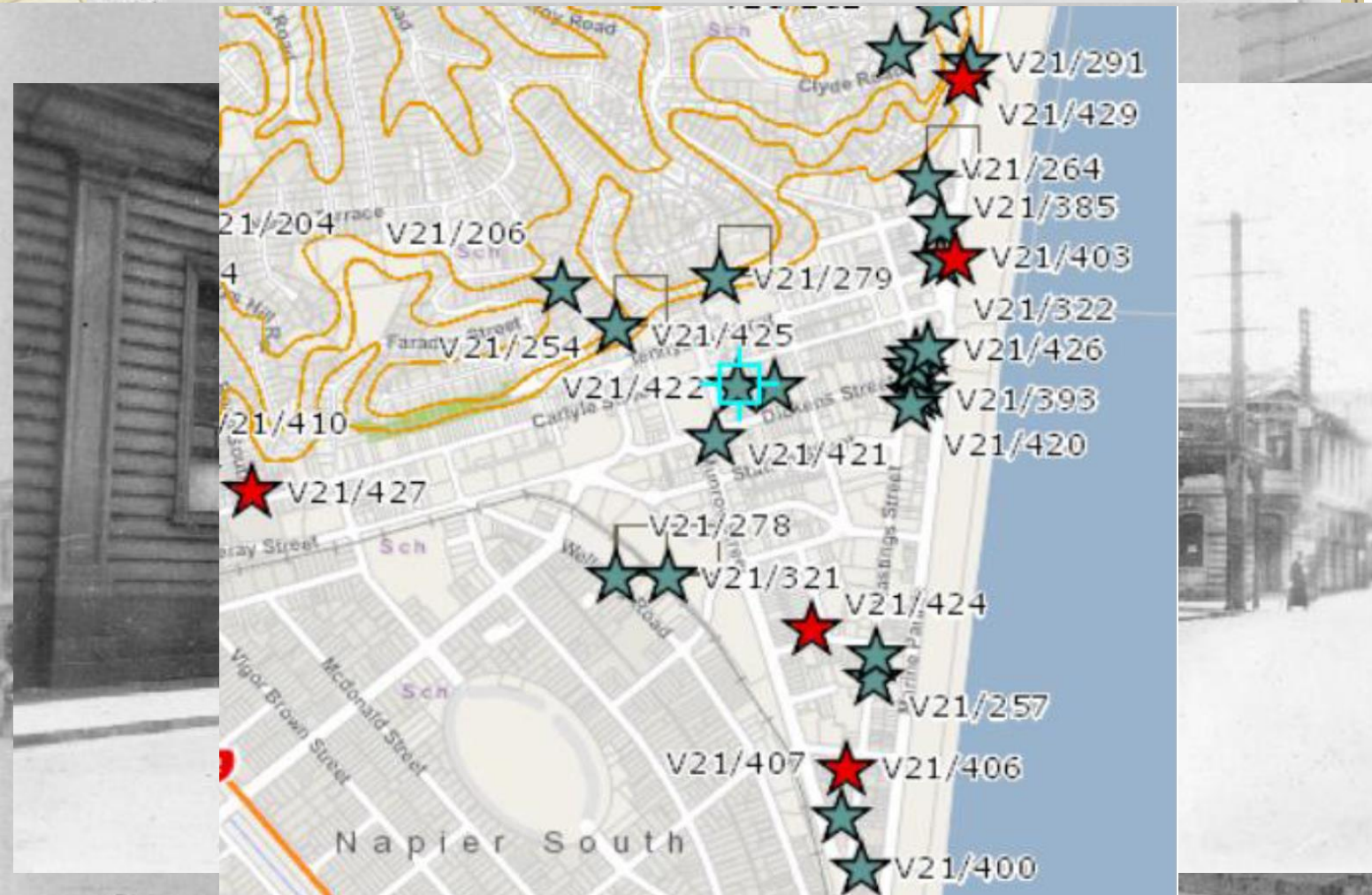




Postcode	4110
LIM Maps	Produce PDF Report
Archaeological Alert	This area of Napier was occupied prior to 1900. If any activities involving any land or building disturbance prior to 1900, please contact Heritage NZ
Swimming Pools	No
▼ PROPERTY ◀ 1 OF 4 ▶	
UPI	140931
Property Key	042126



NAPIER
CITY COUNCIL
Te Kaunihera o Ahuriri



Plan drawn by R.H. Newman, F.N.Z.I.V.
 from data prepared by Miss A.M. Anderson, M.S.E.
 Scale: 1" = 1 chain
 Mar. 1962.

presbyterian Church property.

⑦ New Cathedral, (full outline), 1960 -

Mar. 1962.



NAPIER
 CITY COUNCIL
 Te Kaunihera o Ahuriri



Benefits

- *Preservation of our heritage*
- *Greater awareness/knowledge*
- *Clear process*
- *Reduced delays/cost*
- *Management Plan enables flexibility*
- *Legislative compliance*



NAPIER
CITY COUNCIL
Te Kaunihera o Ahuriri

Any questions??



NAPIER
CITY COUNCIL
Te Kaunihera o Ahuriri